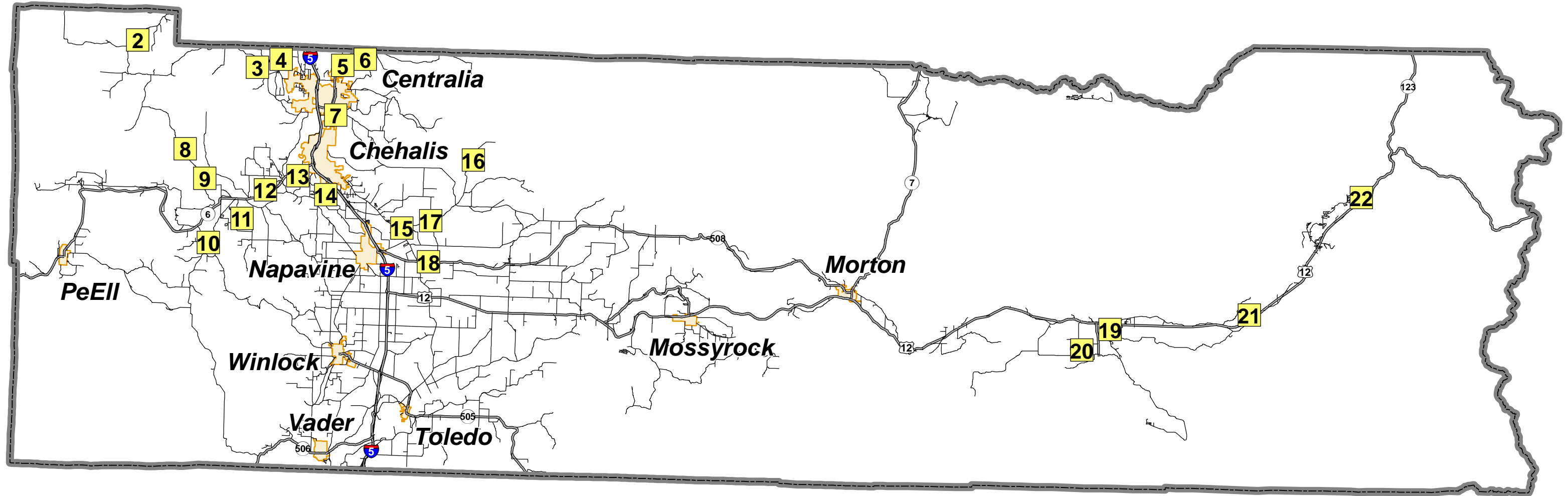
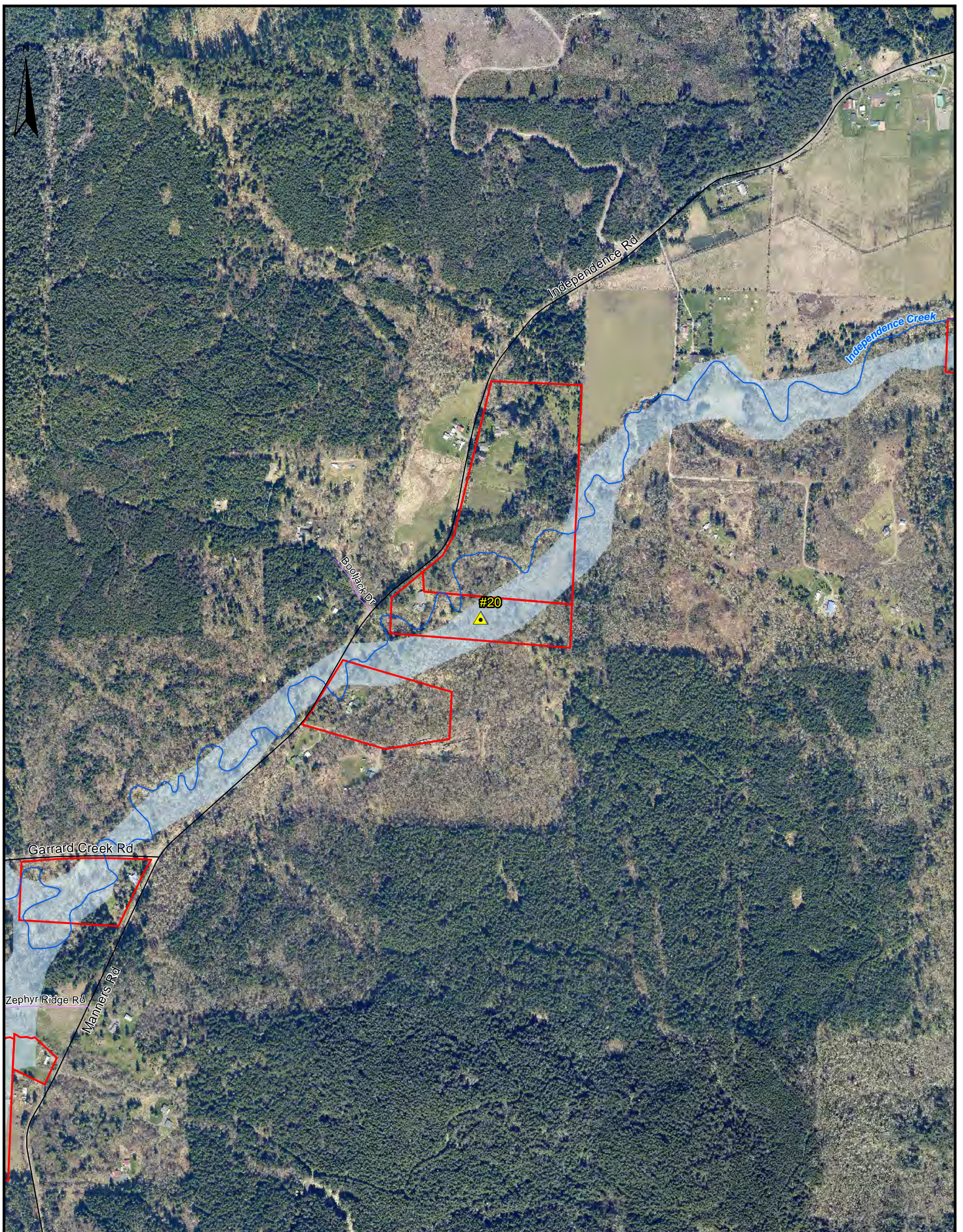


Map Book Page Index



NFIP CRS 2013 - Repetitive Loss Areas



Repetitive Loss Area - Independence Rd Vicinity

Lewis County, Washington






Scale: 1 Inch = 700 Feet

Page 2 of 22

Repetitive Loss sites from FEMA NFIP list, current as of December 31, 2011. The NFIP community of Lewis County has 54 sites total, all the result of riverine flooding, with 20 mitigated and 34 unmitigated locations. Of the 54 sites, 2 properties along Centralia Ave have been annexed by the City of Centralia since December 31, 2011.

Parcels in the SFHA w/structures were determined by matching the Assessor's structure and parcel data with GIS. There are 3,102 parcels in the NFIP community with greater than 9% of their total area contained by the SFHA. As per the CRS description for primary structures, there are 3,278 structures located on those parcels.

Repetitive Loss Area parcels were selected from within a half-mile buffer of each Repetitive Loss site. Each parcel on the list has a primary structure with more than 9% of the parcel area contained in the SFHA. Of the 447 parcels in the Repetitive Loss Areas, there are 509 primary structures located on those parcels.

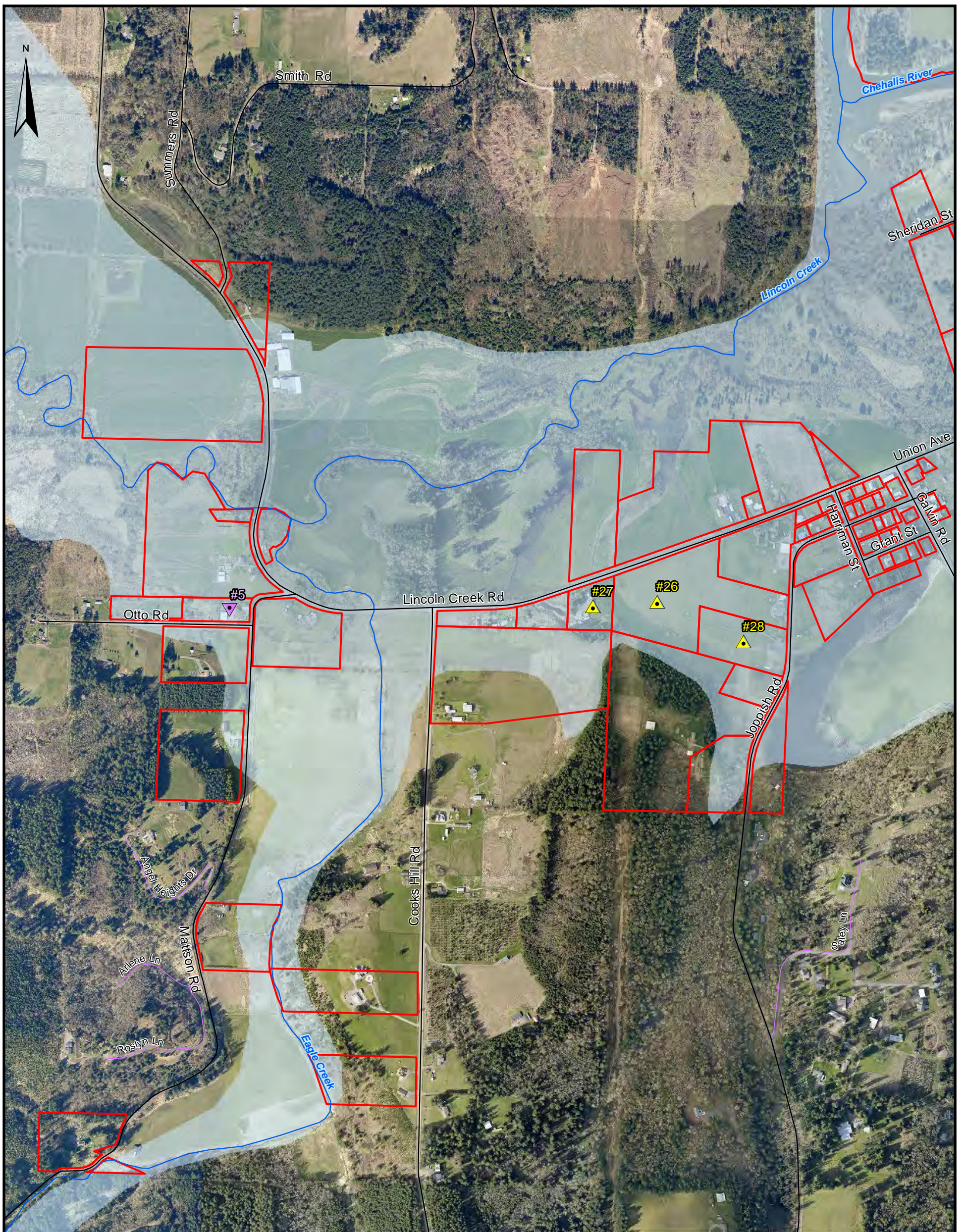
-  Repetitive Loss Site (With RL No.)
-  Repetitive Loss Site - Mitigated (With RL No.)
-  Parcel in SFHA w/Structure(s)
-  FEMA Special Flood Hazard Area
-  City Limits

The NFIP community of Lewis County includes all unincorporated portions of the county.

This map was compiled by Lewis County Geographic Information Services. Aerial photography from Pictometry and flown in 2013. The accuracy of the map has not been verified, and it should be used for informational purposes only. Any possible discrepancies should be brought to the attention of Lewis County Geographic Information Services.

Projection: Lambert Conformal Conic
Datum: 1983 North American Datum
U.S.G.S. State Plane Zone 5626





Repetitive Loss Area - Galvin W Vicinity

Lewis County, Washington






Scale: 1 Inch = 700 Feet

Page 3 of 22

Repetitive Loss sites from FEMA NFIP list, current as of December 31, 2011. The NFIP community of Lewis County has 54 sites total, all the result of riverine flooding, with 20 mitigated and 34 unmitigated locations. Of the 54 sites, 2 properties along Centralia Ave have been annexed by the City of Centralia since December 31, 2011.

Parcels in the SFHA w/structures were determined by matching the Assessor's structure and parcel data with GIS. There are 3,102 parcels in the NFIP community with greater than 9% of their total area contained by the SFHA. As per the CRS description for primary structures, there are 3,278 structures located on those parcels.

Repetitive Loss Area parcels were selected from within a half-mile buffer of each Repetitive Loss site. Each parcel on the list has a primary structure with more than 9% of the parcel area contained in the SFHA. Of the 447 parcels in the Repetitive Loss Areas, there are 509 primary structures located on those parcels.

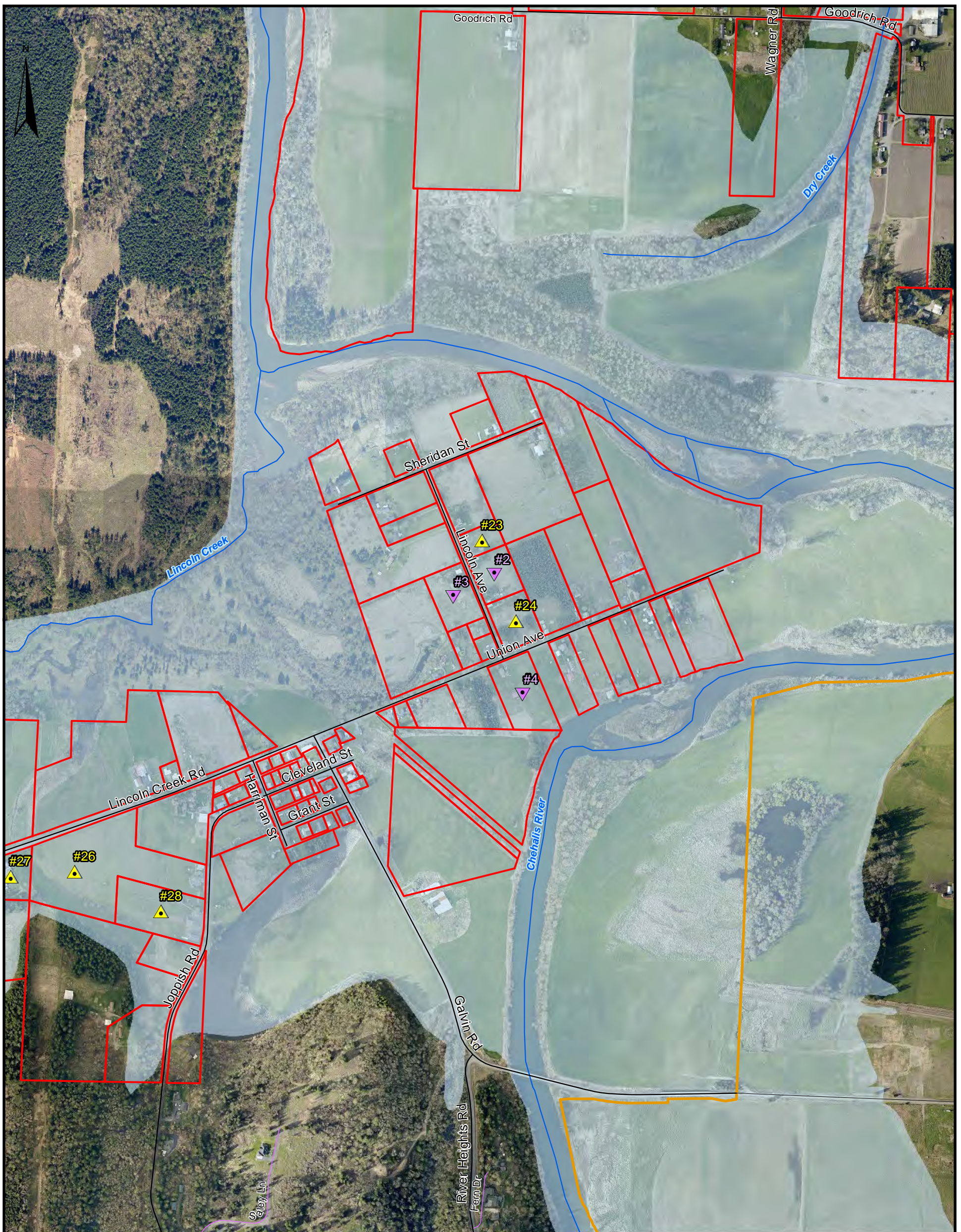
-  Repetitive Loss Site (With RL No.)
-  Repetitive Loss Site - Mitigated (With RL No.)
-  Parcel in SFHA w/Structure(s)
-  FEMA Special Flood Hazard Area
-  City Limits

The NFIP community of Lewis County includes all unincorporated portions of the county.

This map was compiled by Lewis County Geographic Information Services. Aerial photography from Pictometry and flown in 2013. The accuracy of the map has not been verified, and it should be used for informational purposes only. Any possible discrepancies should be brought to the attention of Lewis County Geographic Information Services.

Projection: Lambert Conformal Conic
Datum: 1983 North American Datum
U.S.G.S. State Plane Zone 5626





Repetitive Loss Area - Galvin E Vicinity






Lewis County, Washington

Scale: 1 Inch = 700 Feet

Repetitive Loss sites from FEMA NFIP list, current as of December 31, 2011. The NFIP community of Lewis County has 54 sites total, all the result of riverine flooding, with 20 mitigated and 34 unmitigated locations. Of the 54 sites, 2 properties along Centralia Ave have been annexed by the City of Centralia since December 31, 2011.

Parcels in the SFHA w/structures were determined by matching the Assessor's structure and parcel data with GIS. There are 3,102 parcels in the NFIP community with greater than 9% of their total area contained by the SFHA. As per the CRS description for primary structures, there are 3,278 structures located on those parcels.

Repetitive Loss Area parcels were selected from within a half-mile buffer of each Repetitive Loss site. Each parcel on the list has a primary structure with more than 9% of the parcel area contained in the SFHA. Of the 447 parcels in the Repetitive Loss Areas, there are 509 primary structures located on those parcels.

-  Repetitive Loss Site (With RL No.)
-  Repetitive Loss Site - Mitigated (With RL No.)
-  Parcel in SFHA w/Structure(s)
-  FEMA Special Flood Hazard Area
-  City Limits

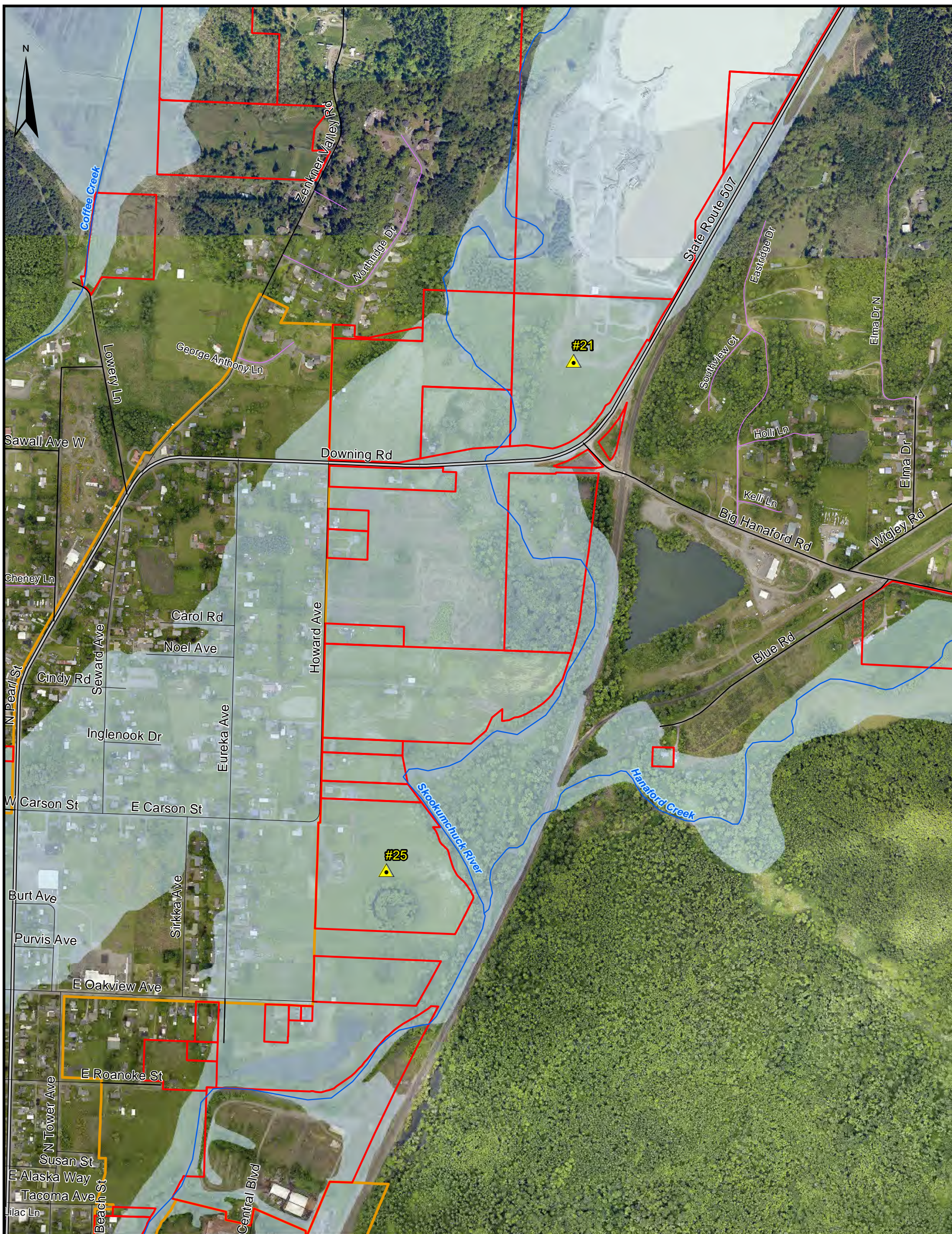
Page 4 of 22

The NFIP community of Lewis County includes all unincorporated portions of the county.

This map was compiled by Lewis County Geographic Information Services. Aerial photography from Pictometry and flown in 2013. The accuracy of the map has not been verified, and it should be used for informational purposes only. Any possible discrepancies should be brought to the attention of Lewis County Geographic Information Services.

Projection: Lambert Conformal Conic
Datum: 1983 North American Datum
U.S.G.S. State Plane Zone 5626





Repetitive Loss Area - Centralia NE Vicinity

Lewis County, Washington






Scale: 1 Inch = 700 Feet

Page 5 of 22

Repetitive Loss sites from FEMA NFIP list, current as of December 31, 2011. The NFIP community of Lewis County has 54 sites total, all the result of riverine flooding, with 20 mitigated and 34 unmitigated locations. Of the 54 sites, 2 properties along Centralia Ave have been annexed by the City of Centralia since December 31, 2011.

Parcels in the SFHA w/structures were determined by matching the Assessor's structure and parcel data with GIS. There are 3,102 parcels in the NFIP community with greater than 9% of their total area contained by the SFHA. As per the CRS description for primary structures, there are 3,278 structures located on those parcels.

Repetitive Loss Area parcels were selected from within a half-mile buffer of each Repetitive Loss site. Each parcel on the list has a primary structure with more than 9% of the parcel area contained in the SFHA. Of the 447 parcels in the Repetitive Loss Areas, there are 509 primary structures located on those parcels.

-  Repetitive Loss Site (With RL No.)
-  Repetitive Loss Site - Mitigated (With RL No.)
-  Parcel in SFHA w/Structure(s)
-  FEMA Special Flood Hazard Area
-  City Limits

The NFIP community of Lewis County includes all unincorporated portions of the county.

This map was compiled by Lewis County Geographic Information Services. Aerial photography from Pictometry and flown in 2013. The accuracy of the map has not been verified, and it should be used for informational purposes only. Any possible discrepancies should be brought to the attention of Lewis County Geographic Information Services.

Projection: Lambert Conformal Conic
Datum: 1983 North American Datum
U.S.G.S. State Plane Zone 5626





Repetitive Loss Area - Big Hanaford Vicinity






Lewis County, Washington

Scale: 1 Inch = 700 Feet

Repetitive Loss sites from FEMA NFIP list, current as of December 31, 2011. The NFIP community of Lewis County has 54 sites total, all the result of riverine flooding, with 20 mitigated and 34 unmitigated locations. Of the 54 sites, 2 properties along Centralia Ave have been annexed by the City of Centralia since December 31, 2011.

Parcels in the SFHA w/structures were determined by matching the Assessor's structure and parcel data with GIS. There are 3,102 parcels in the NFIP community with greater than 9% of their total area contained by the SFHA. As per the CRS description for primary structures, there are 3,278 structures located on those parcels.

Repetitive Loss Area parcels were selected from within a half-mile buffer of each Repetitive Loss site. Each parcel on the list has a primary structure with more than 9% of the parcel area contained in the SFHA. Of the 447 parcels in the Repetitive Loss Areas, there are 509 primary structures located on those parcels.

-  Repetitive Loss Site (With RL No.)
-  Repetitive Loss Site - Mitigated (With RL No.)
-  Parcel in SFHA w/Structure(s)
-  FEMA Special Flood Hazard Area
-  City Limits

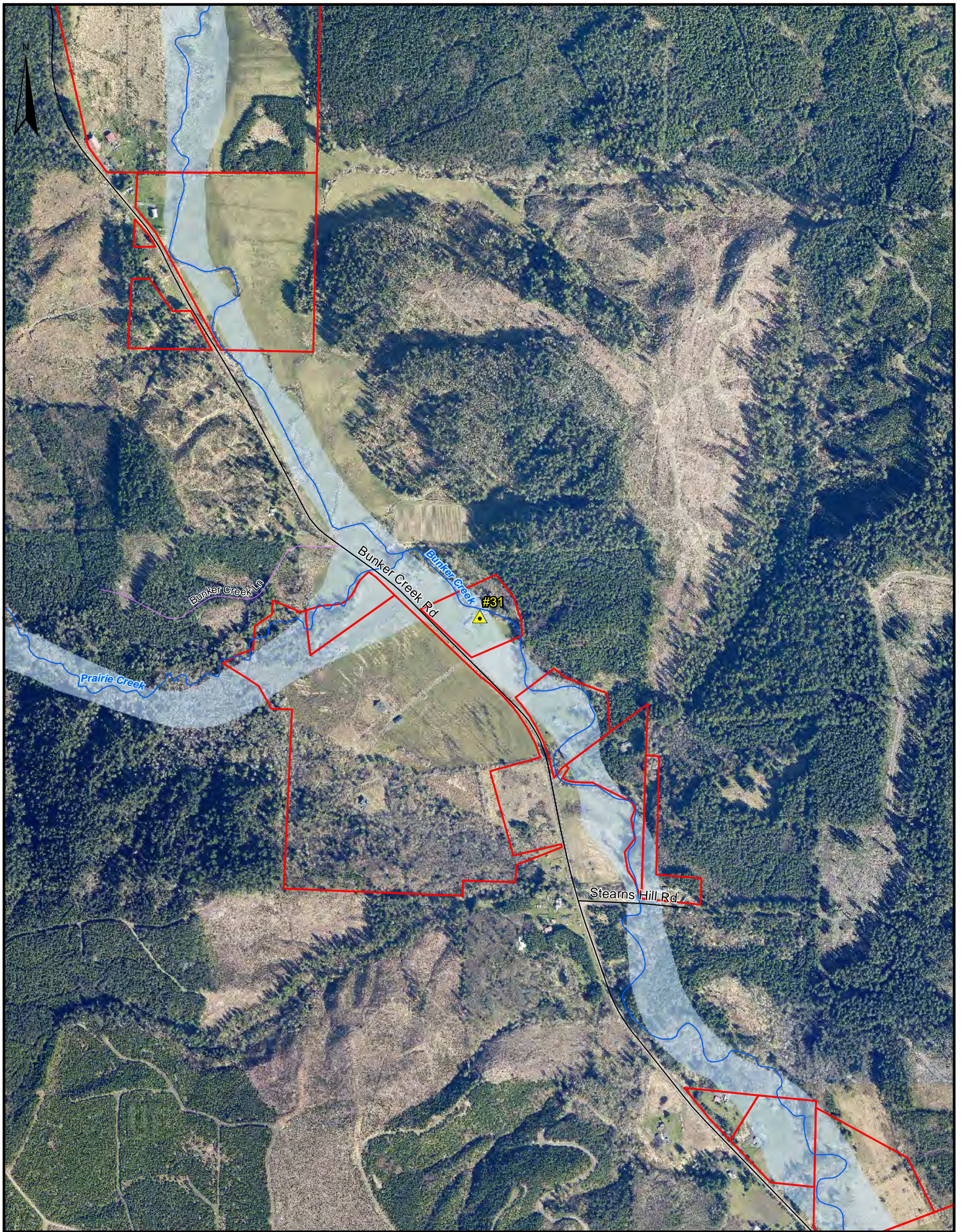
Page 6 of 22

The NFIP community of Lewis County includes all unincorporated portions of the county.

This map was compiled by Lewis County Geographic Information Services. Aerial photography from Pictometry and flown in 2013. The accuracy of the map has not been verified, and it should be used for informational purposes only. Any possible discrepancies should be brought to the attention of Lewis County Geographic Information Services.

Projection: Lambert Conformal Conic
Datum: 1983 North American Datum
U.S.G.S. State Plane Zone 5626





Repetitive Loss Area - Bunker Creek Vicinity






Lewis County, Washington

Scale: 1 Inch = 700 Feet

Repetitive Loss sites from FEMA NFIP list, current as of December 31, 2011. The NFIP community of Lewis County has 54 sites total, all the result of riverine flooding, with 20 mitigated and 34 unmitigated locations. Of the 54 sites, 2 properties along Centralia Ave have been annexed by the City of Centralia since December 31, 2011.

Parcels in the SFHA w/structures were determined by matching the Assessor's structure and parcel data with GIS. There are 3,102 parcels in the NFIP community with greater than 9% of their total area contained by the SFHA. As per the CRS description for primary structures, there are 3,278 structures located on those parcels.

Repetitive Loss Area parcels were selected from within a half-mile buffer of each Repetitive Loss site. Each parcel on the list has a primary structure with more than 9% of the parcel area contained in the SFHA. Of the 447 parcels in the Repetitive Loss Areas, there are 509 primary structures located on those parcels.

-  Repetitive Loss Site (With RL No.)
-  Repetitive Loss Site - Mitigated (With RL No.)
-  Parcel in SFHA w/Structure(s)
-  FEMA Special Flood Hazard Area
-  City Limits

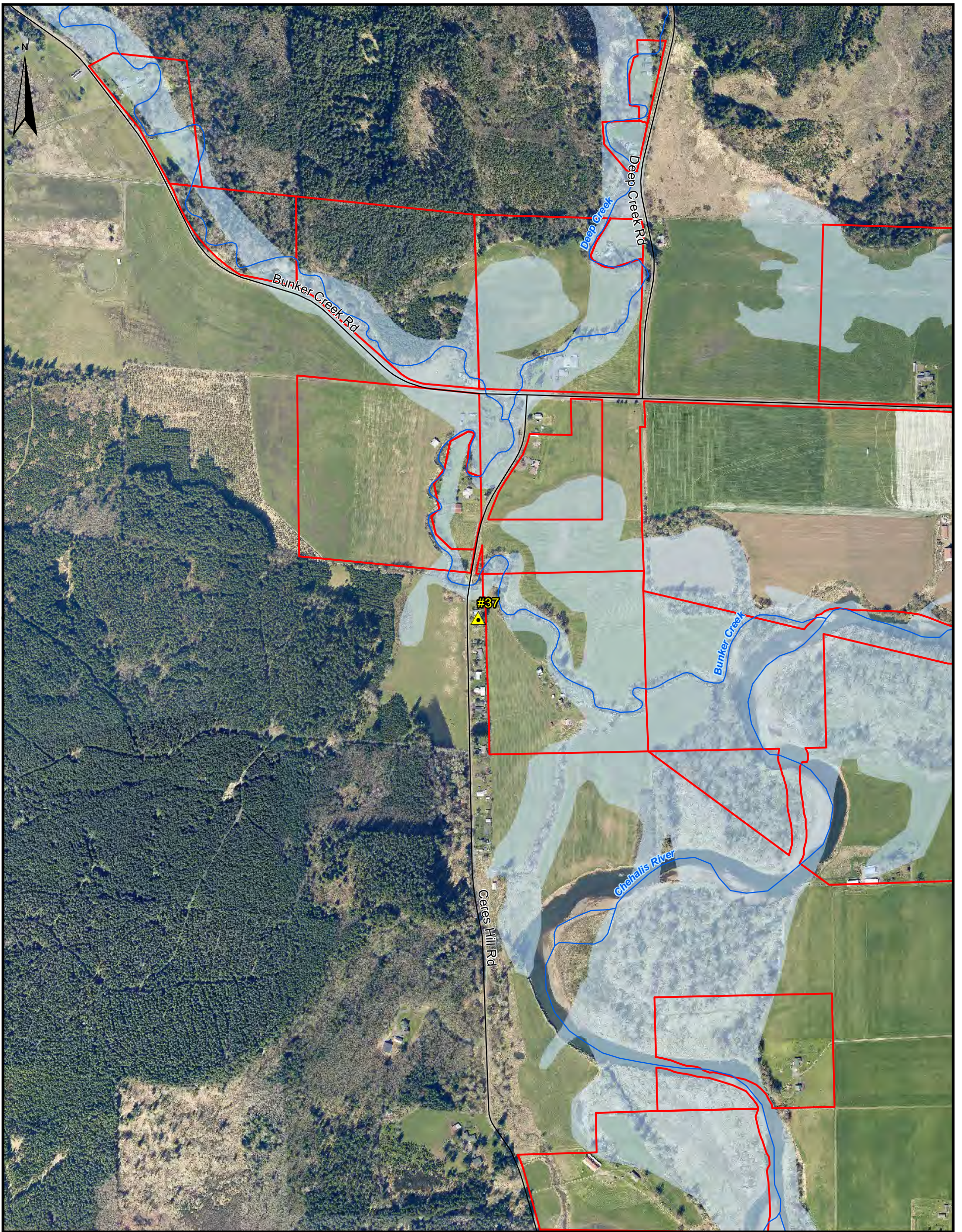
Page 8 of 22

The NFIP community of Lewis County includes all unincorporated portions of the county.

This map was compiled by Lewis County Geographic Information Services. Aerial photography from Pictometry and flown in 2013. The accuracy of the map has not been verified, and it should be used for informational purposes only. Any possible discrepancies should be brought to the attention of Lewis County Geographic Information Services.

Projection: Lambert Conformal Conic
Datum: 1983 North American Datum
U.S.G.S. State Plane Zone 5626





Repetitive Loss Area - Ceres Hill Vicinity






Lewis County, Washington

Scale: 1 Inch = 700 Feet

Repetitive Loss sites from FEMA NFIP list, current as of December 31, 2011. The NFIP community of Lewis County has 54 sites total, all the result of riverine flooding, with 20 mitigated and 34 unmitigated locations. Of the 54 sites, 2 properties along Centralia Ave have been annexed by the City of Centralia since December 31, 2011.

Parcels in the SFHA w/structures were determined by matching the Assessor's structure and parcel data with GIS. There are 3,102 parcels in the NFIP community with greater than 9% of their total area contained by the SFHA. As per the CRS description for primary structures, there are 3,278 structures located on those parcels.

Repetitive Loss Area parcels were selected from within a half-mile buffer of each Repetitive Loss site. Each parcel on the list has a primary structure with more than 9% of the parcel area contained in the SFHA. Of the 447 parcels in the Repetitive Loss Areas, there are 509 primary structures located on those parcels.

-  Repetitive Loss Site (With RL No.)
-  Repetitive Loss Site - Mitigated (With RL No.)
-  Parcel in SFHA w/Structure(s)
-  FEMA Special Flood Hazard Area
-  City Limits

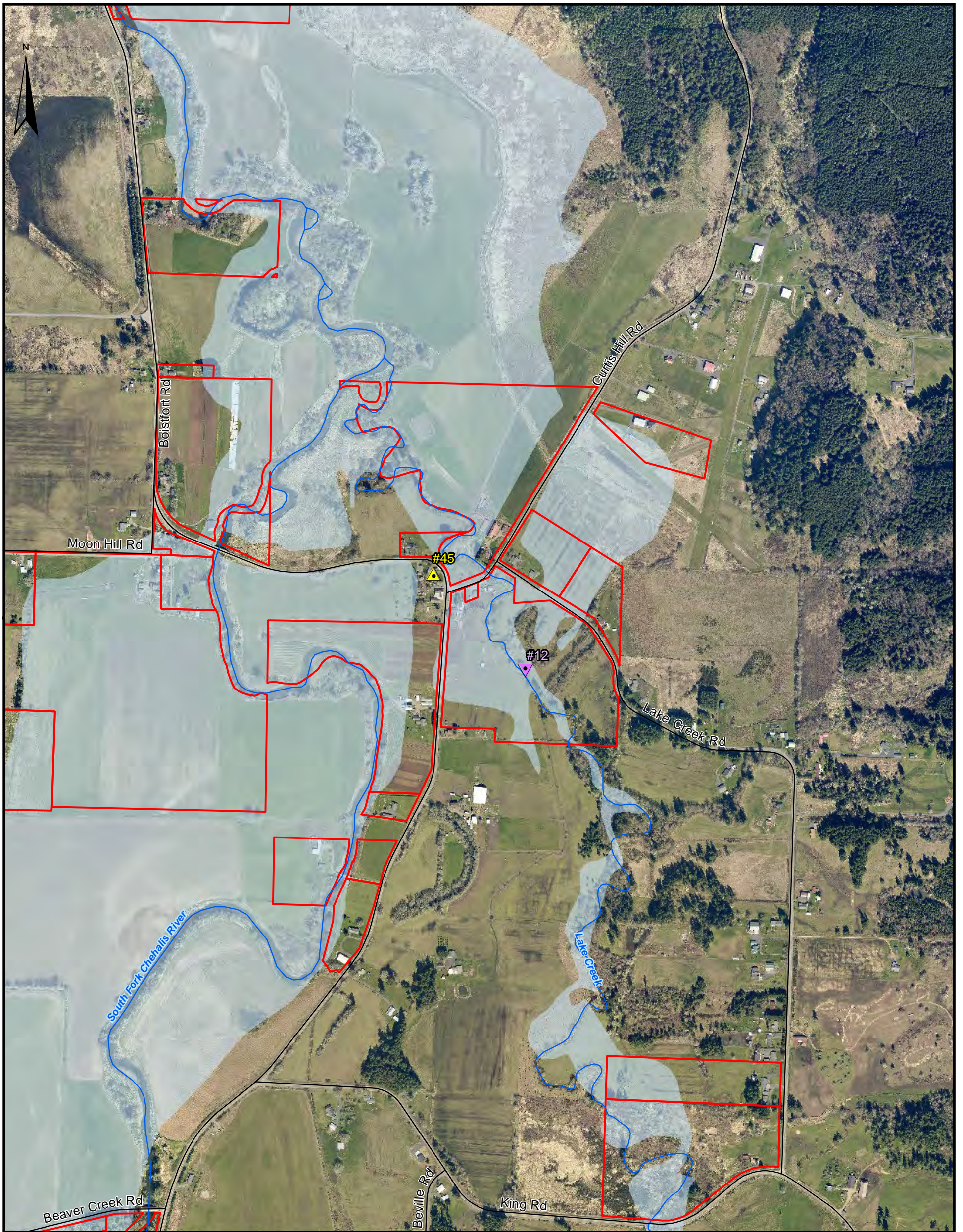
Page 9 of 22

The NFIP community of Lewis County includes all unincorporated portions of the county.

This map was compiled by Lewis County Geographic Information Services. Aerial photography from Pictometry and flown in 2013. The accuracy of the map has not been verified, and it should be used for informational purposes only. Any possible discrepancies should be brought to the attention of Lewis County Geographic Information Services.

Projection: Lambert Conformal Conic
Datum: 1983 North American Datum
U.S.G.S. State Plane Zone 5626





Repetitive Loss Area - Boistfort Vicinity






Lewis County, Washington

Scale: 1 Inch = 700 Feet

Repetitive Loss sites from FEMA NFIP list, current as of December 31, 2011. The NFIP community of Lewis County has 54 sites total, all the result of riverine flooding, with 20 mitigated and 34 unmitigated locations. Of the 54 sites, 2 properties along Centralia Ave have been annexed by the City of Centralia since December 31, 2011.

Parcels in the SFHA w/structures were determined by matching the Assessor's structure and parcel data with GIS. There are 3,102 parcels in the NFIP community with greater than 9% of their total area contained by the SFHA. As per the CRS description for primary structures, there are 3,278 structures located on those parcels.

Repetitive Loss Area parcels were selected from within a half-mile buffer of each Repetitive Loss site. Each parcel on the list has a primary structure with more than 9% of the parcel area contained in the SFHA. Of the 447 parcels in the Repetitive Loss Areas, there are 509 primary structures located on those parcels.

-  Repetitive Loss Site (With RL No.)
-  Repetitive Loss Site - Mitigated (With RL No.)
-  Parcel in SFHA w/Structure(s)
-  FEMA Special Flood Hazard Area
-  City Limits

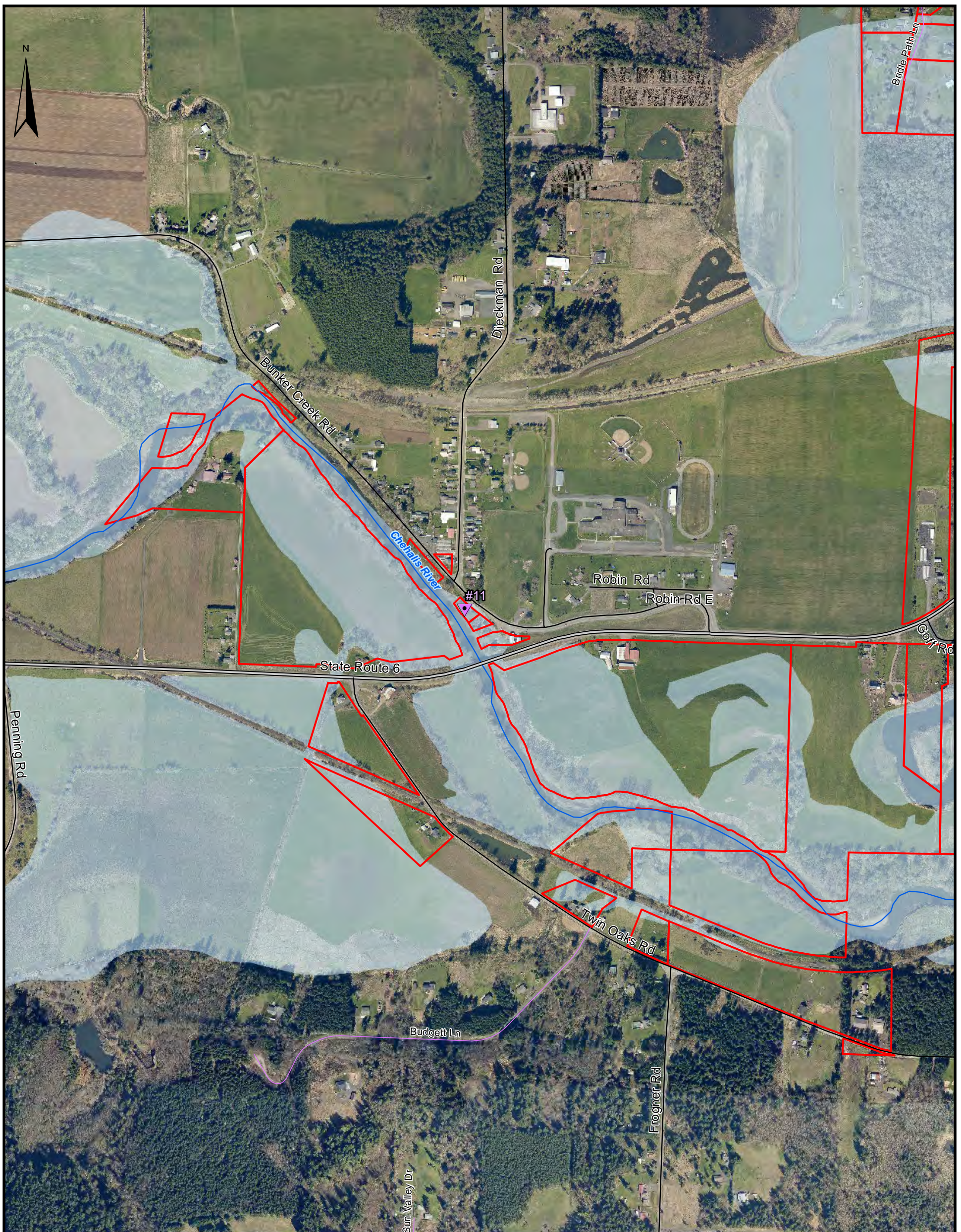
Page 10 of 22

The NFIP community of Lewis County includes all unincorporated portions of the county.

This map was compiled by Lewis County Geographic Information Services. Aerial photography from Pictometry and flown in 2013. The accuracy of the map has not been verified, and it should be used for informational purposes only. Any possible discrepancies should be brought to the attention of Lewis County Geographic Information Services.

Projection: Lambert Conformal Conic
Datum: 1983 North American Datum
U.S.G.S. State Plane Zone 5626





Repetitive Loss Area - Adna W Vicinity






Lewis County, Washington

Scale: 1 Inch = 700 Feet

Repetitive Loss sites from FEMA NFIP list, current as of December 31, 2011. The NFIP community of Lewis County has 54 sites total, all the result of riverine flooding, with 20 mitigated and 34 unmitigated locations. Of the 54 sites, 2 properties along Centralia Ave have been annexed by the City of Centralia since December 31, 2011.

Parcels in the SFHA w/structures were determined by matching the Assessor's structure and parcel data with GIS. There are 3,102 parcels in the NFIP community with greater than 9% of their total area contained by the SFHA. As per the CRS description for primary structures, there are 3,278 structures located on those parcels.

Repetitive Loss Area parcels were selected from within a half-mile buffer of each Repetitive Loss site. Each parcel on the list has a primary structure with more than 9% of the parcel area contained in the SFHA. Of the 447 parcels in the Repetitive Loss Areas, there are 509 primary structures located on those parcels.

-  Repetitive Loss Site (With RL No.)
-  Repetitive Loss Site - Mitigated (With RL No.)
-  Parcel in SFHA w/Structure(s)
-  FEMA Special Flood Hazard Area
-  City Limits

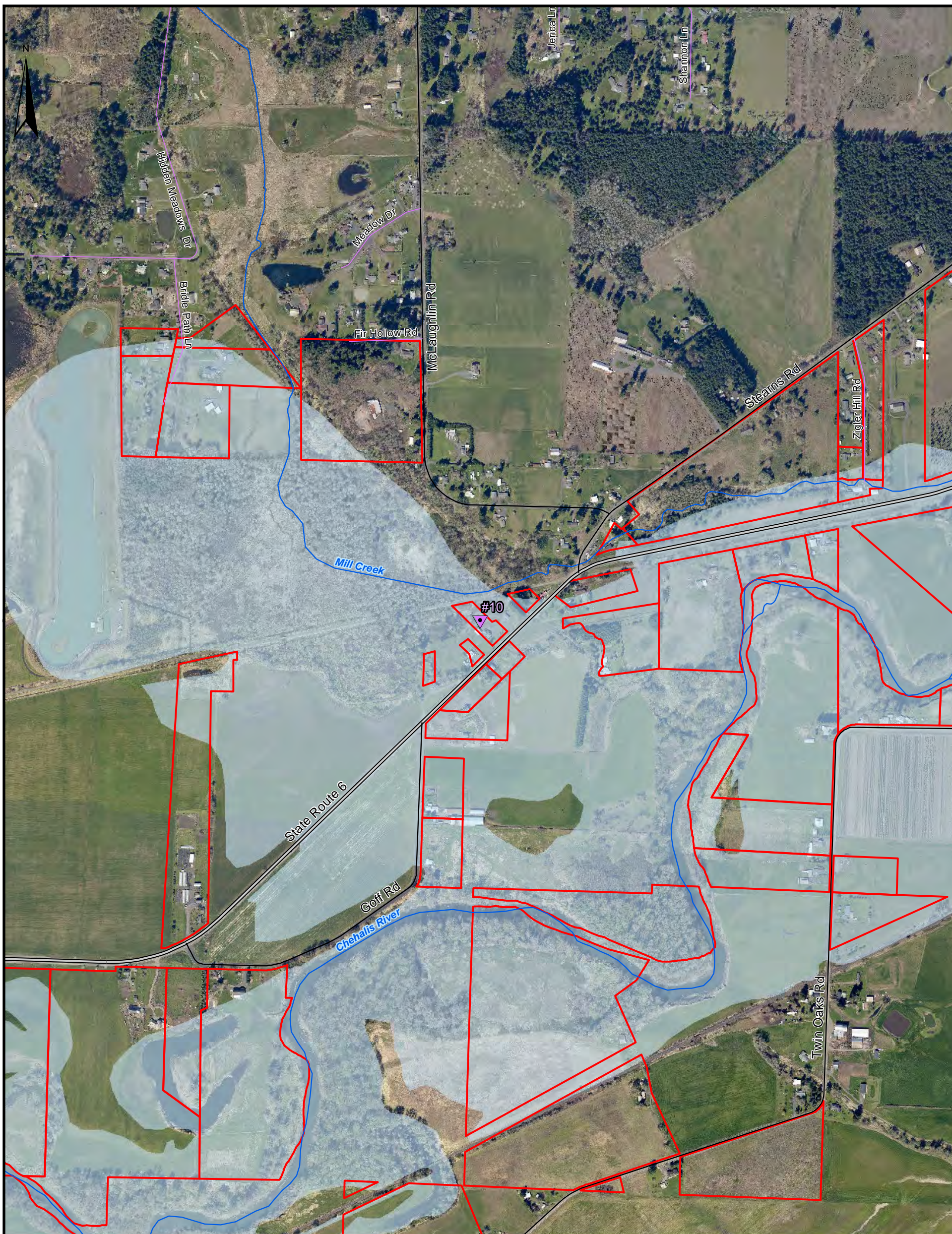
Page 11 of 22

The NFIP community of Lewis County includes all unincorporated portions of the county.

This map was compiled by Lewis County Geographic Information Services. Aerial photography from Pictometry and flown in 2013. The accuracy of the map has not been verified, and it should be used for informational purposes only. Any possible discrepancies should be brought to the attention of Lewis County Geographic Information Services.

Projection: Lambert Conformal Conic
Datum: 1983 North American Datum
U.S.G.S. State Plane Zone 5626





Repetitive Loss Area - Adna E Vicinity






Lewis County, Washington

Scale: 1 Inch = 700 Feet

Repetitive Loss sites from FEMA NFIP list, current as of December 31, 2011. The NFIP community of Lewis County has 54 sites total, all the result of riverine flooding, with 20 mitigated and 34 unmitigated locations. Of the 54 sites, 2 properties along Centralia Ave have been annexed by the City of Centralia since December 31, 2011.

Parcels in the SFHA w/structures were determined by matching the Assessor's structure and parcel data with GIS. There are 3,102 parcels in the NFIP community with greater than 9% of their total area contained by the SFHA. As per the CRS description for primary structures, there are 3,278 structures located on those parcels.

Repetitive Loss Area parcels were selected from within a half-mile buffer of each Repetitive Loss site. Each parcel on the list has a primary structure with more than 9% of the parcel area contained in the SFHA. Of the 447 parcels in the Repetitive Loss Areas, there are 509 primary structures located on those parcels.

-  Repetitive Loss Site (With RL No.)
-  Repetitive Loss Site - Mitigated (With RL No.)
-  Parcel in SFHA w/Structure(s)
-  FEMA Special Flood Hazard Area
-  City Limits

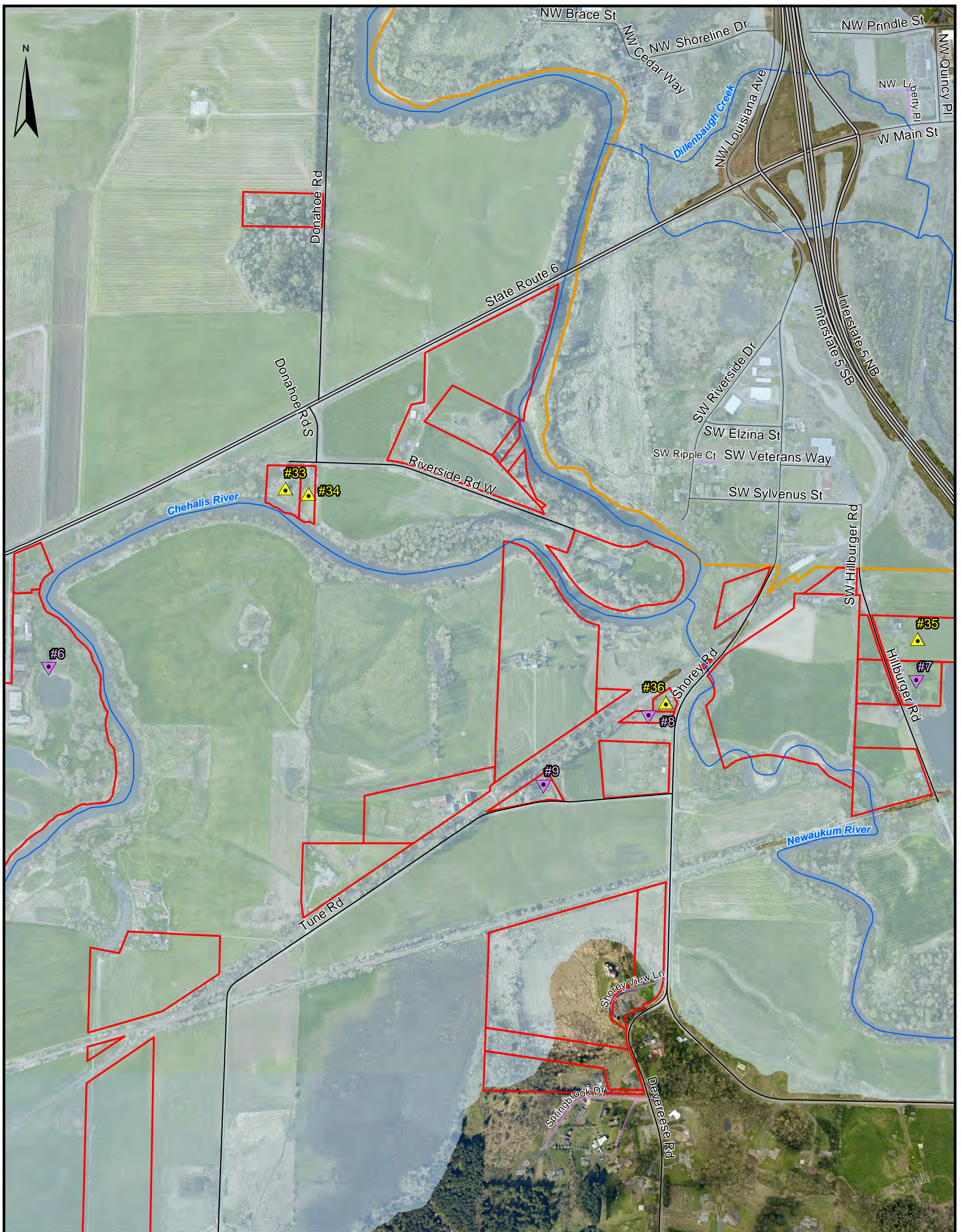
Page 12 of 22

The NFIP community of Lewis County includes all unincorporated portions of the county.

This map was compiled by Lewis County Geographic Information Services. Aerial photography from Pictometry and flown in 2013. The accuracy of the map has not been verified, and it should be used for informational purposes only. Any possible discrepancies should be brought to the attention of Lewis County Geographic Information Services.

Projection: Lambert Conformal Conic
Datum: 1983 North American Datum
U.S.G.S. State Plane Zone 5626





Repetitive Loss Area - Chehalis W Vicinity






Lewis County, Washington

Scale: 1 Inch = 700 Feet

Repetitive Loss sites from FEMA NFIP list, current as of December 31, 2011. The NFIP community of Lewis County has 54 sites total, all the result of riverine flooding, with 20 mitigated and 34 unmitigated locations. Of the 54 sites, 2 properties along Centralia Ave have been annexed by the City of Centralia since December 31, 2011.

Parcels in the SFHA w/structures were determined by matching the Assessor's structure and parcel data with GIS. There are 3,102 parcels in the NFIP community with greater than 9% of their total area contained by the SFHA. As per the CRS description for primary structures, there are 3,278 structures located on those parcels.

Repetitive Loss Area parcels were selected from within a half-mile buffer of each Repetitive Loss site. Each parcel on the list has a primary structure with more than 9% of the parcel area contained in the SFHA. Of the 447 parcels in the Repetitive Loss Areas, there are 509 primary structures located on those parcels.

-  Repetitive Loss Site (With RL No.)
-  Repetitive Loss Site - Mitigated (With RL No.)
-  Parcel in SFHA w/Structure(s)
-  FEMA Special Flood Hazard Area
-  City Limits

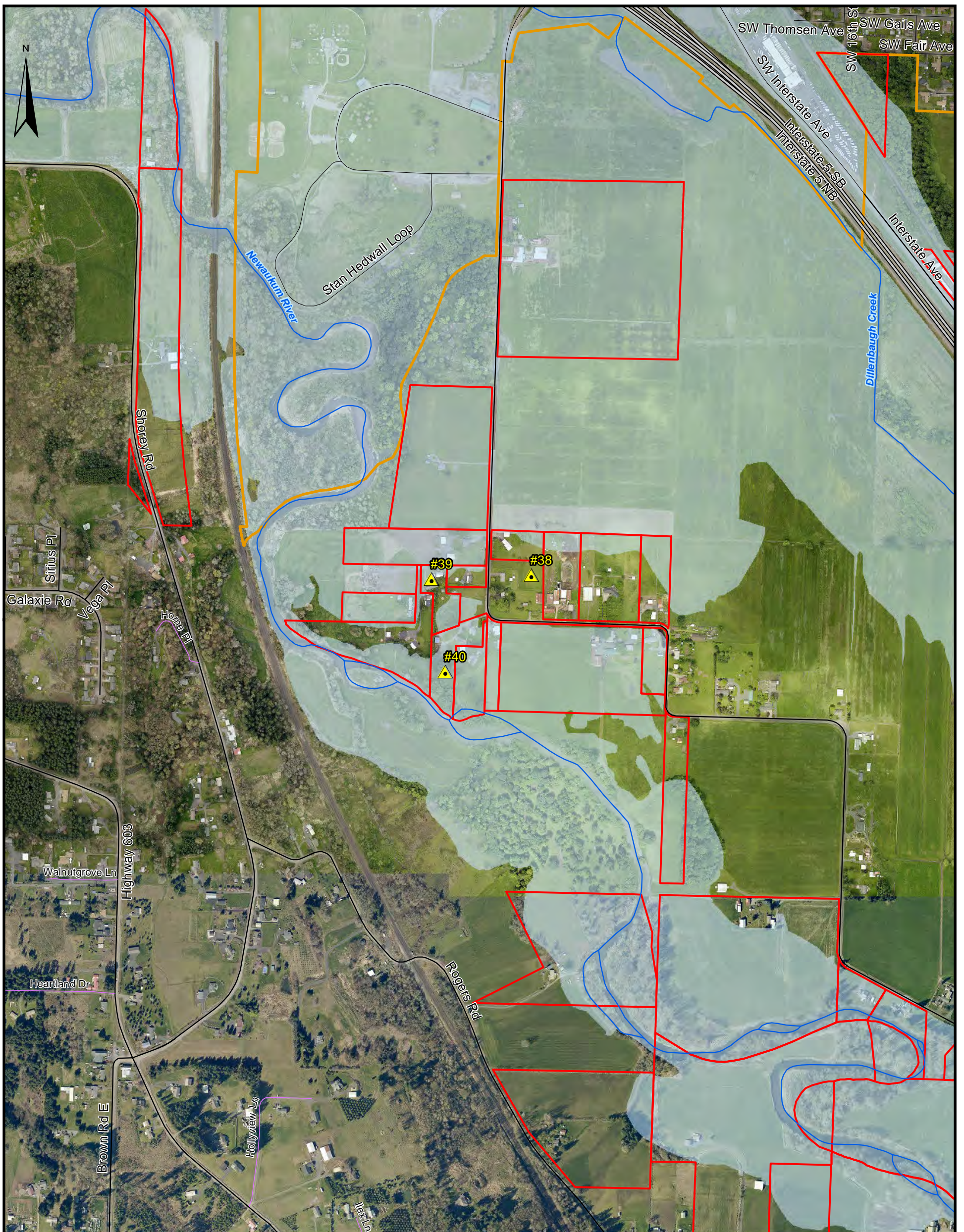
Page 13 of 22

The NFIP community of Lewis County includes all unincorporated portions of the county.

This map was compiled by Lewis County Geographic Information Services. Aerial photography from Pictometry and flown in 2013. The accuracy of the map has not been verified, and it should be used for informational purposes only. Any possible discrepancies should be brought to the attention of Lewis County Geographic Information Services.

Projection: Lambert Conformal Conic
Datum: 1983 North American Datum
U.S.G.S. State Plane Zone 5626





Repetitive Loss Area - Chehalis SW Vicinity






Lewis County, Washington

Scale: 1 Inch = 700 Feet

Repetitive Loss sites from FEMA NFIP list, current as of December 31, 2011. The NFIP community of Lewis County has 54 sites total, all the result of riverine flooding, with 20 mitigated and 34 unmitigated locations. Of the 54 sites, 2 properties along Centralia Ave have been annexed by the City of Centralia since December 31, 2011.

Parcels in the SFHA w/structures were determined by matching the Assessor's structure and parcel data with GIS. There are 3,102 parcels in the NFIP community with greater than 9% of their total area contained by the SFHA. As per the CRS description for primary structures, there are 3,278 structures located on those parcels.

Repetitive Loss Area parcels were selected from within a half-mile buffer of each Repetitive Loss site. Each parcel on the list has a primary structure with more than 9% of the parcel area contained in the SFHA. Of the 447 parcels in the Repetitive Loss Areas, there are 509 primary structures located on those parcels.

-  Repetitive Loss Site (With RL No.)
-  Repetitive Loss Site - Mitigated (With RL No.)
-  Parcel in SFHA w/Structure(s)
-  FEMA Special Flood Hazard Area
-  City Limits

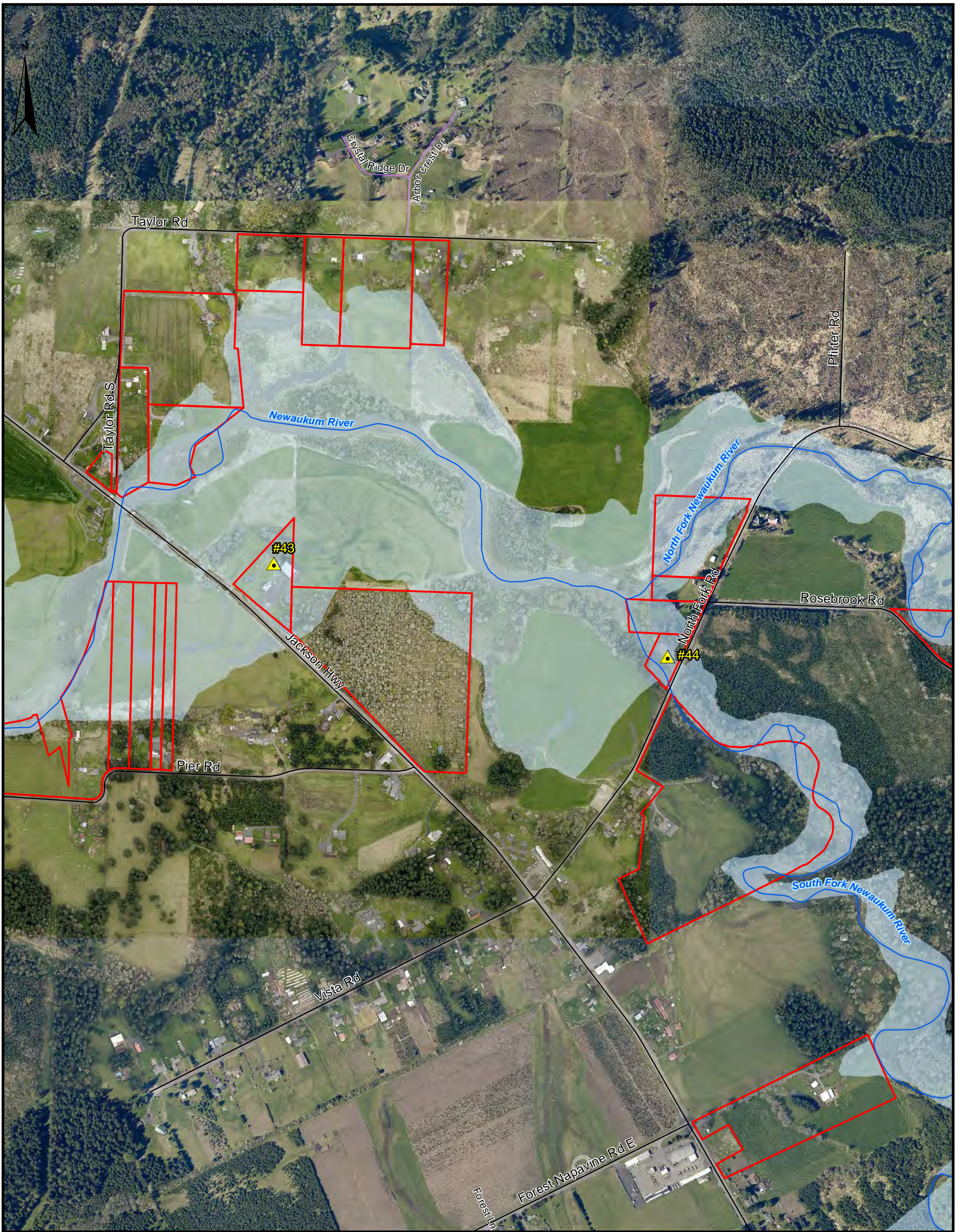
Page 14 of 22

The NFIP community of Lewis County includes all unincorporated portions of the county.

This map was compiled by Lewis County Geographic Information Services. Aerial photography from Pictometry and flown in 2013. The accuracy of the map has not been verified, and it should be used for informational purposes only. Any possible discrepancies should be brought to the attention of Lewis County Geographic Information Services.

Projection: Lambert Conformal Conic
Datum: 1983 North American Datum
U.S.G.S. State Plane Zone 5626





Repetitive Loss Area - Newaukum River Vicinity






Lewis County, Washington

Scale: 1 Inch = 700 Feet

Repetitive Loss sites from FEMA NFIP list, current as of December 31, 2011. The NFIP community of Lewis County has 54 sites total, all the result of riverine flooding, with 20 mitigated and 34 unmitigated locations. Of the 54 sites, 2 properties along Centralia Ave have been annexed by the City of Centralia since December 31, 2011.

Parcels in the SFHA w/structures were determined by matching the Assessor's structure and parcel data with GIS. There are 3,102 parcels in the NFIP community with greater than 9% of their total area contained by the SFHA. As per the CRS description for primary structures, there are 3,278 structures located on those parcels.

Repetitive Loss Area parcels were selected from within a half-mile buffer of each Repetitive Loss site. Each parcel on the list has a primary structure with more than 9% of the parcel area contained in the SFHA. Of the 447 parcels in the Repetitive Loss Areas, there are 509 primary structures located on those parcels.

-  Repetitive Loss Site (With RL No.)
-  Repetitive Loss Site - Mitigated (With RL No.)
-  Parcel in SFHA w/Structure(s)
-  FEMA Special Flood Hazard Area
-  City Limits

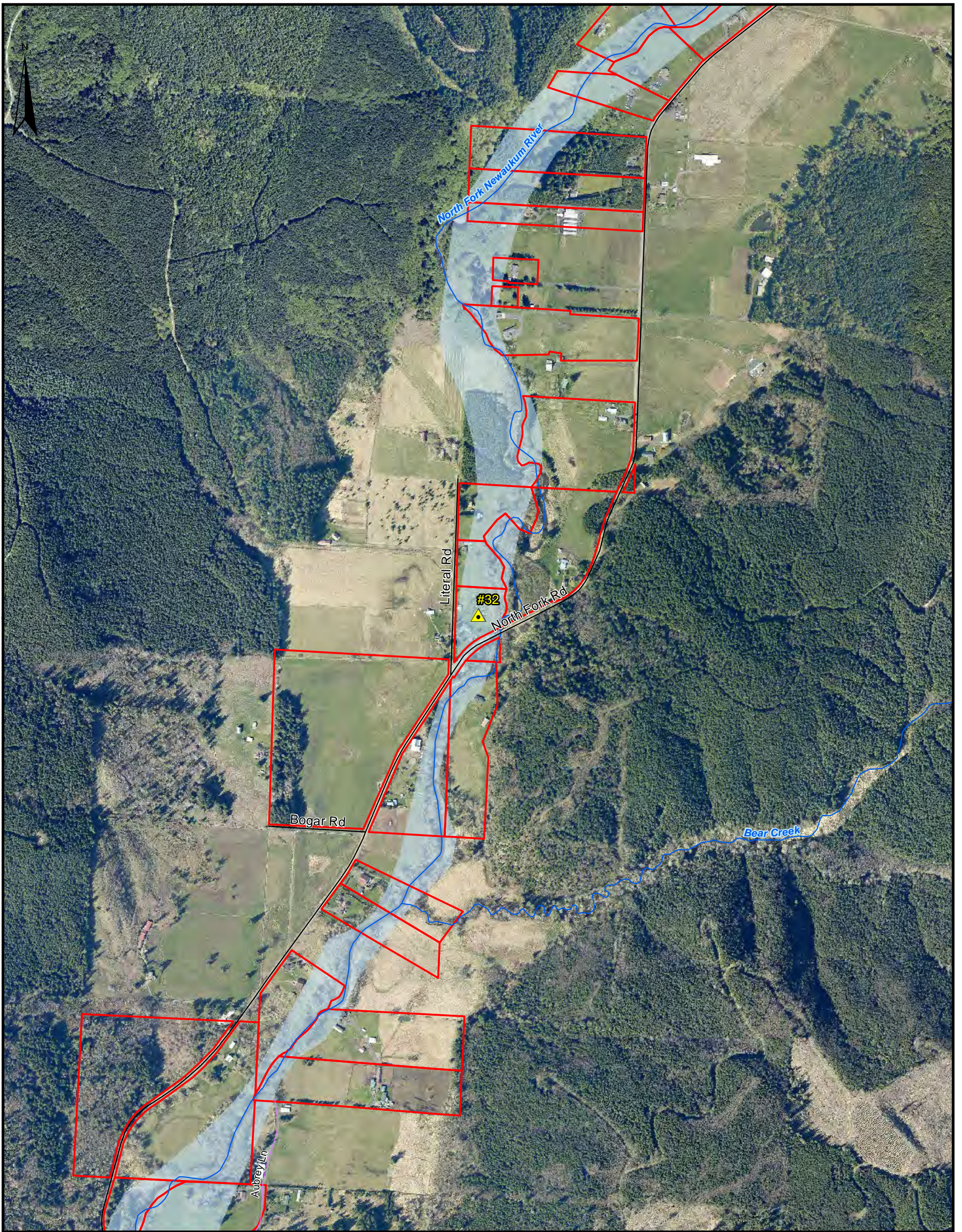
Page 15 of 22

The NFIP community of Lewis County includes all unincorporated portions of the county.

This map was compiled by Lewis County Geographic Information Services. Aerial photography from Pictometry and flown in 2013. The accuracy of the map has not been verified, and it should be used for informational purposes only. Any possible discrepancies should be brought to the attention of Lewis County Geographic Information Services.

Projection: Lambert Conformal Conic
Datum: 1983 North American Datum
U.S.G.S. State Plane Zone 5626





Repetitive Loss Area - North Fork Rd Vicinity

Lewis County, Washington






Scale: 1 Inch = 700 Feet

Page 16 of 22

Repetitive Loss sites from FEMA NFIP list, current as of December 31, 2011. The NFIP community of Lewis County has 54 sites total, all the result of riverine flooding, with 20 mitigated and 34 unmitigated locations. Of the 54 sites, 2 properties along Centralia Ave have been annexed by the City of Centralia since December 31, 2011.

Parcels in the SFHA w/structures were determined by matching the Assessor's structure and parcel data with GIS. There are 3,102 parcels in the NFIP community with greater than 9% of their total area contained by the SFHA. As per the CRS description for primary structures, there are 3,278 structures located on those parcels.

Repetitive Loss Area parcels were selected from within a half-mile buffer of each Repetitive Loss site. Each parcel on the list has a primary structure with more than 9% of the parcel area contained in the SFHA. Of the 447 parcels in the Repetitive Loss Areas, there are 509 primary structures located on those parcels.

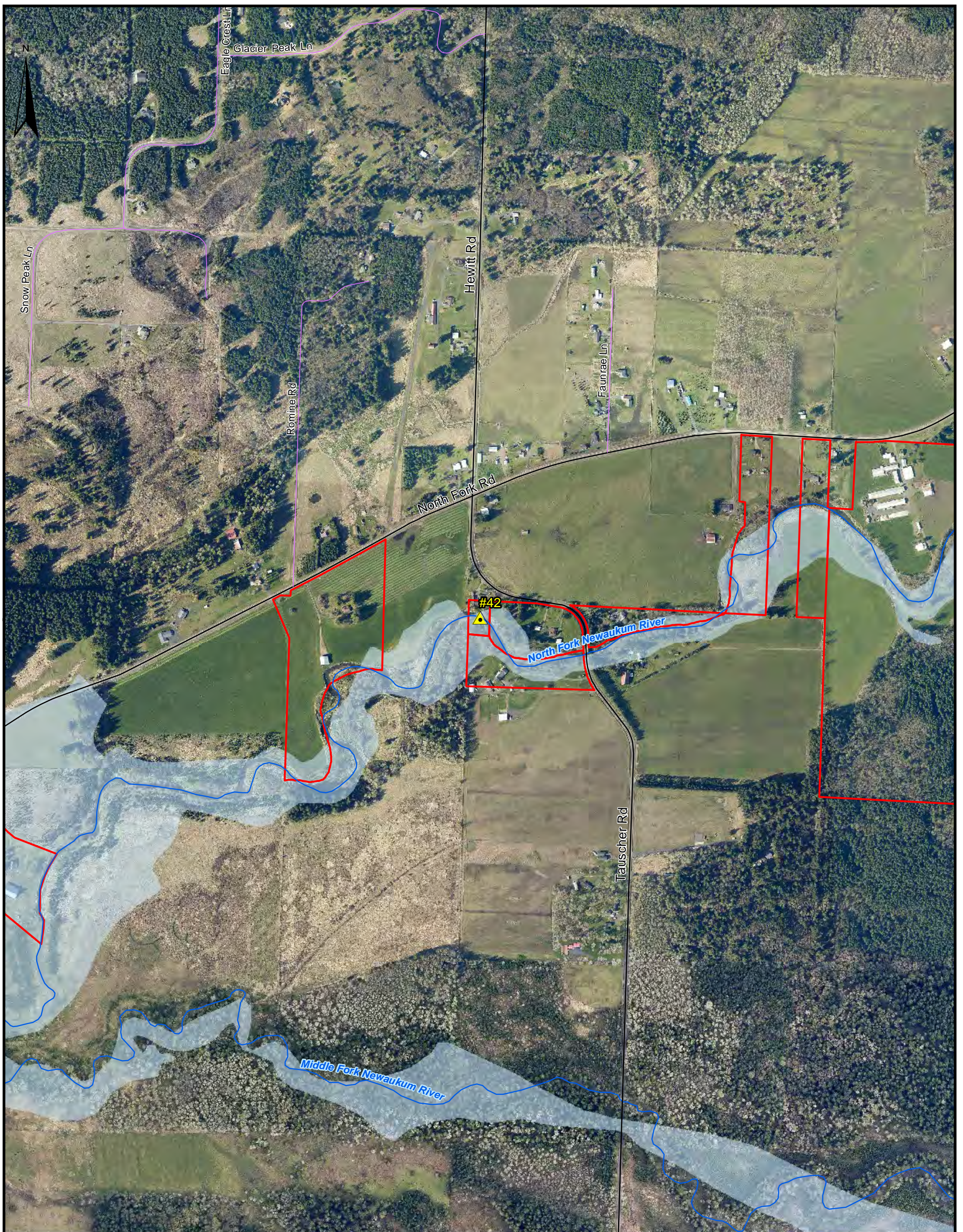
-  Repetitive Loss Site (With RL No.)
-  Repetitive Loss Site - Mitigated (With RL No.)
-  Parcel in SFHA w/Structure(s)
-  FEMA Special Flood Hazard Area
-  City Limits

The NFIP community of Lewis County includes all unincorporated portions of the county.

This map was compiled by Lewis County Geographic Information Services. Aerial photography from Pictometry and flown in 2013. The accuracy of the map has not been verified, and it should be used for informational purposes only. Any possible discrepancies should be brought to the attention of Lewis County Geographic Information Services.

Projection: Lambert Conformal Conic
Datum: 1983 North American Datum
U.S.G.S. State Plane Zone 5626





Repetitive Loss Area - Tauscher Rd Vicinity

Lewis County, Washington






Scale: 1 Inch = 700 Feet

Page 17 of 22

Repetitive Loss sites from FEMA NFIP list, current as of December 31, 2011. The NFIP community of Lewis County has 54 sites total, all the result of riverine flooding, with 20 mitigated and 34 unmitigated locations. Of the 54 sites, 2 properties along Centralia Ave have been annexed by the City of Centralia since December 31, 2011.

Parcels in the SFHA w/structures were determined by matching the Assessor's structure and parcel data with GIS. There are 3,102 parcels in the NFIP community with greater than 9% of their total area contained by the SFHA. As per the CRS description for primary structures, there are 3,278 structures located on those parcels.

Repetitive Loss Area parcels were selected from within a half-mile buffer of each Repetitive Loss site. Each parcel on the list has a primary structure with more than 9% of the parcel area contained in the SFHA. Of the 447 parcels in the Repetitive Loss Areas, there are 509 primary structures located on those parcels.

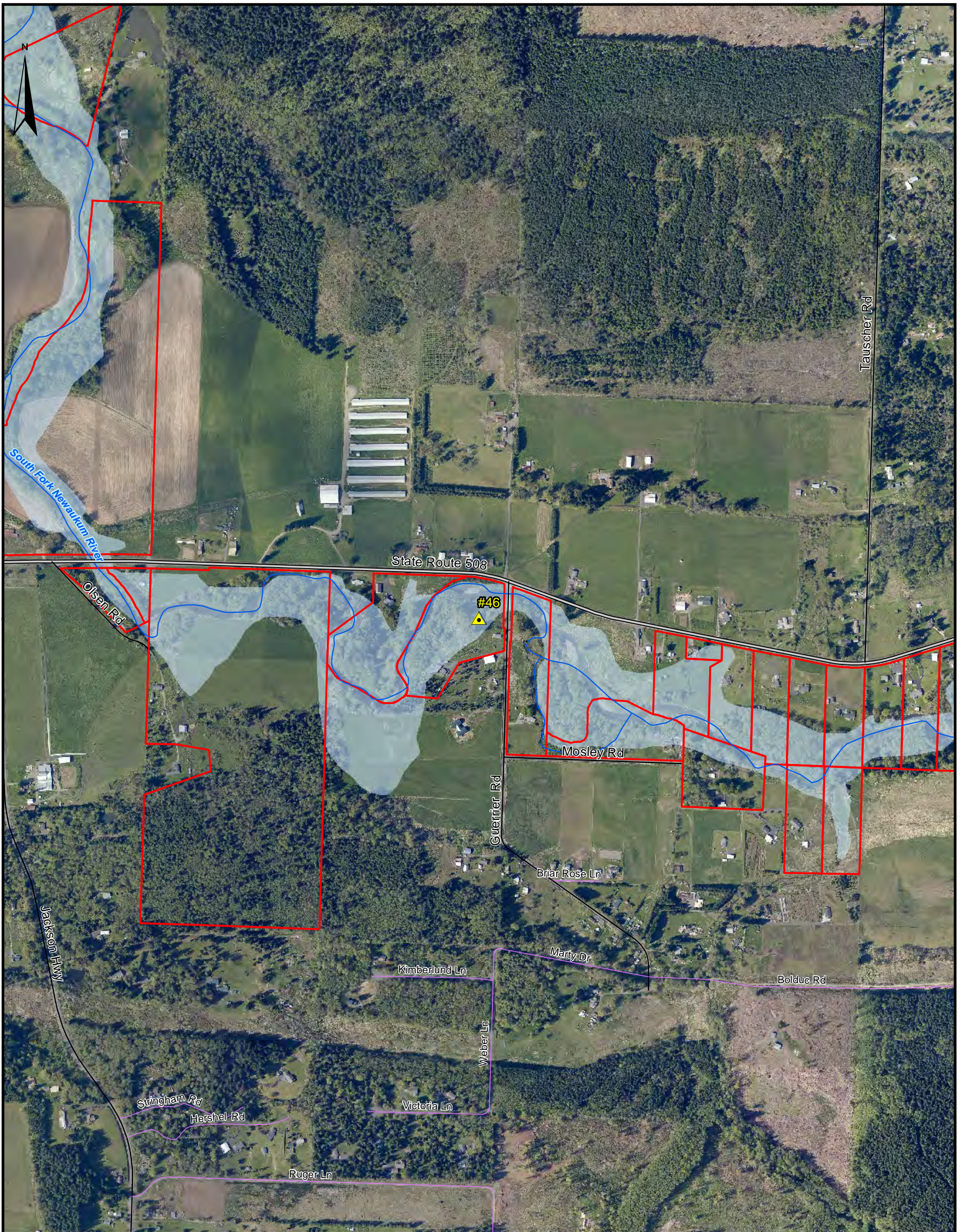
-  Repetitive Loss Site (With RL No.)
-  Repetitive Loss Site - Mitigated (With RL No.)
-  Parcel in SFHA w/Structure(s)
-  FEMA Special Flood Hazard Area
-  City Limits

The NFIP community of Lewis County includes all unincorporated portions of the county.

This map was compiled by Lewis County Geographic Information Services. Aerial photography from Pictometry and flown in 2013. The accuracy of the map has not been verified, and it should be used for informational purposes only. Any possible discrepancies should be brought to the attention of Lewis County Geographic Information Services.

Projection: Lambert Conformal Conic
Datum: 1983 North American Datum
U.S.G.S. State Plane Zone 5626





Repetitive Loss Area - Guerrier Rd Vicinity

Lewis County, Washington






Scale: 1 Inch = 700 Feet

Page 18 of 22

Repetitive Loss sites from FEMA NFIP list, current as of December 31, 2011. The NFIP community of Lewis County has 54 sites total, all the result of riverine flooding, with 20 mitigated and 34 unmitigated locations. Of the 54 sites, 2 properties along Centralia Ave have been annexed by the City of Centralia since December 31, 2011.

Parcels in the SFHA w/structures were determined by matching the Assessor's structure and parcel data with GIS. There are 3,102 parcels in the NFIP community with greater than 9% of their total area contained by the SFHA. As per the CRS description for primary structures, there are 3,278 structures located on those parcels.

Repetitive Loss Area parcels were selected from within a half-mile buffer of each Repetitive Loss site. Each parcel on the list has a primary structure with more than 9% of the parcel area contained in the SFHA. Of the 447 parcels in the Repetitive Loss Areas, there are 509 primary structures located on those parcels.

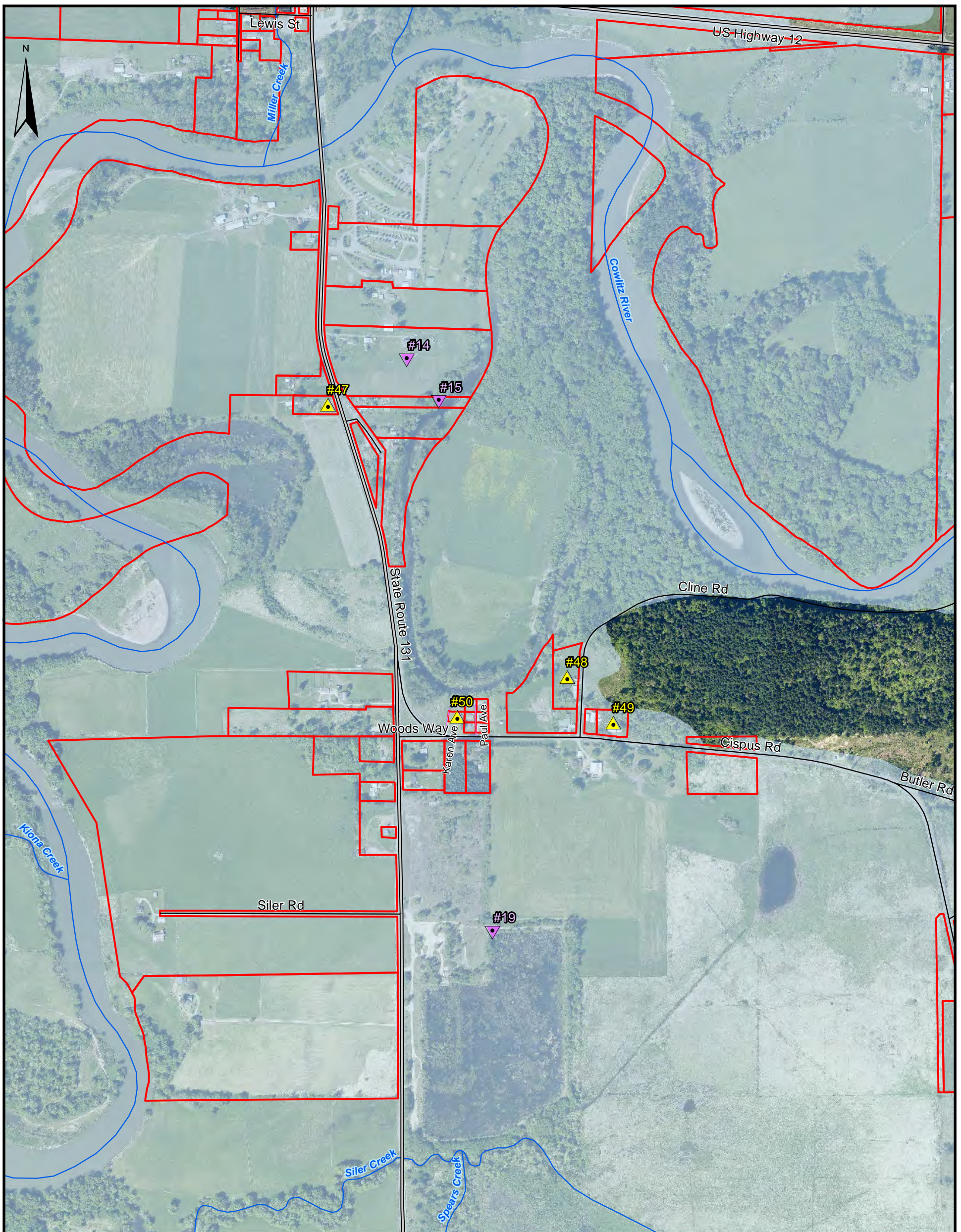
-  Repetitive Loss Site (With RL No.)
-  Repetitive Loss Site - Mitigated (With RL No.)
-  Parcel in SFHA w/Structure(s)
-  FEMA Special Flood Hazard Area
-  City Limits

The NFIP community of Lewis County includes all unincorporated portions of the county.

This map was compiled by Lewis County Geographic Information Services. Aerial photography from Pictometry and flown in 2013. The accuracy of the map has not been verified, and it should be used for informational purposes only. Any possible discrepancies should be brought to the attention of Lewis County Geographic Information Services.

Projection: Lambert Conformal Conic
Datum: 1983 North American Datum
U.S.G.S. State Plane Zone 5626





Repetitive Loss Area - Randle Vicinity






Lewis County, Washington

Scale: 1 Inch = 700 Feet

Repetitive Loss sites from FEMA NFIP list, current as of December 31, 2011. The NFIP community of Lewis County has 54 sites total, all the result of riverine flooding, with 20 mitigated and 34 unmitigated locations. Of the 54 sites, 2 properties along Centralia Ave have been annexed by the City of Centralia since December 31, 2011.

Parcels in the SFHA w/structures were determined by matching the Assessor's structure and parcel data with GIS. There are 3,102 parcels in the NFIP community with greater than 9% of their total area contained by the SFHA. As per the CRS description for primary structures, there are 3,278 structures located on those parcels.

Repetitive Loss Area parcels were selected from within a half-mile buffer of each Repetitive Loss site. Each parcel on the list has a primary structure with more than 9% of the parcel area contained in the SFHA. Of the 447 parcels in the Repetitive Loss Areas, there are 509 primary structures located on those parcels.

-  Repetitive Loss Site (With RL No.)
-  Repetitive Loss Site - Mitigated (With RL No.)
-  Parcel in SFHA w/Structure(s)
-  FEMA Special Flood Hazard Area
-  City Limits

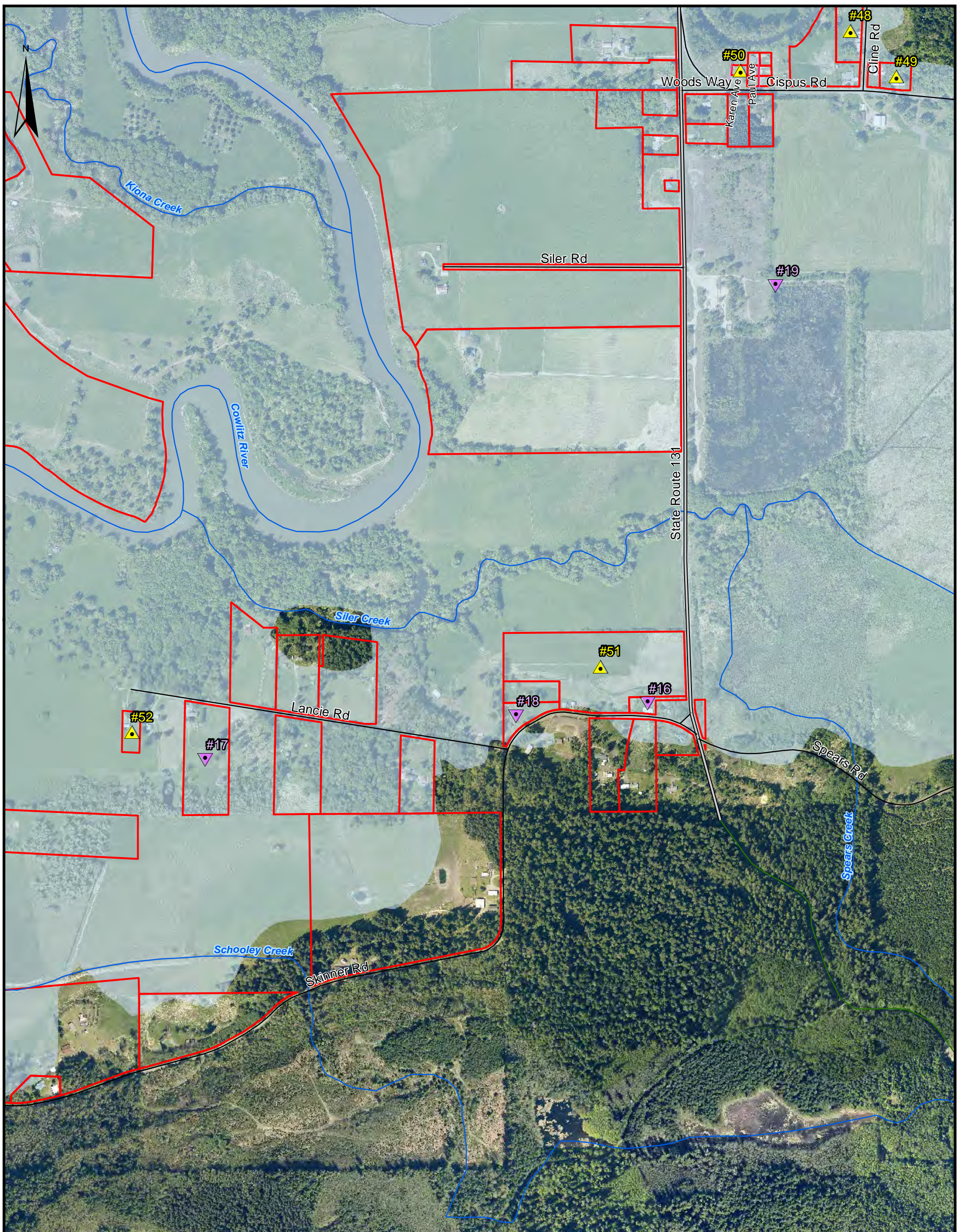
Page 19 of 22

The NFIP community of Lewis County includes all unincorporated portions of the county.

This map was compiled by Lewis County Geographic Information Services. Aerial photography from Pictometry and flown in 2013. The accuracy of the map has not been verified, and it should be used for informational purposes only. Any possible discrepancies should be brought to the attention of Lewis County Geographic Information Services.

Projection: Lambert Conformal Conic
Datum: 1983 North American Datum
U.S.G.S. State Plane Zone 5626





Repetitive Loss Area - Randle S Vicinity






Lewis County, Washington

Scale: 1 Inch = 700 Feet

Repetitive Loss sites from FEMA NFIP list, current as of December 31, 2011. The NFIP community of Lewis County has 54 sites total, all the result of riverine flooding, with 20 mitigated and 34 unmitigated locations. Of the 54 sites, 2 properties along Centralia Ave have been annexed by the City of Centralia since December 31, 2011.

Parcels in the SFHA w/structures were determined by matching the Assessor's structure and parcel data with GIS. There are 3,102 parcels in the NFIP community with greater than 9% of their total area contained by the SFHA. As per the CRS description for primary structures, there are 3,278 structures located on those parcels.

Repetitive Loss Area parcels were selected from within a half-mile buffer of each Repetitive Loss site. Each parcel on the list has a primary structure with more than 9% of the parcel area contained in the SFHA. Of the 447 parcels in the Repetitive Loss Areas, there are 509 primary structures located on those parcels.

-  Repetitive Loss Site (With RL No.)
-  Repetitive Loss Site - Mitigated (With RL No.)
-  Parcel in SFHA w/Structure(s)
-  FEMA Special Flood Hazard Area
-  City Limits

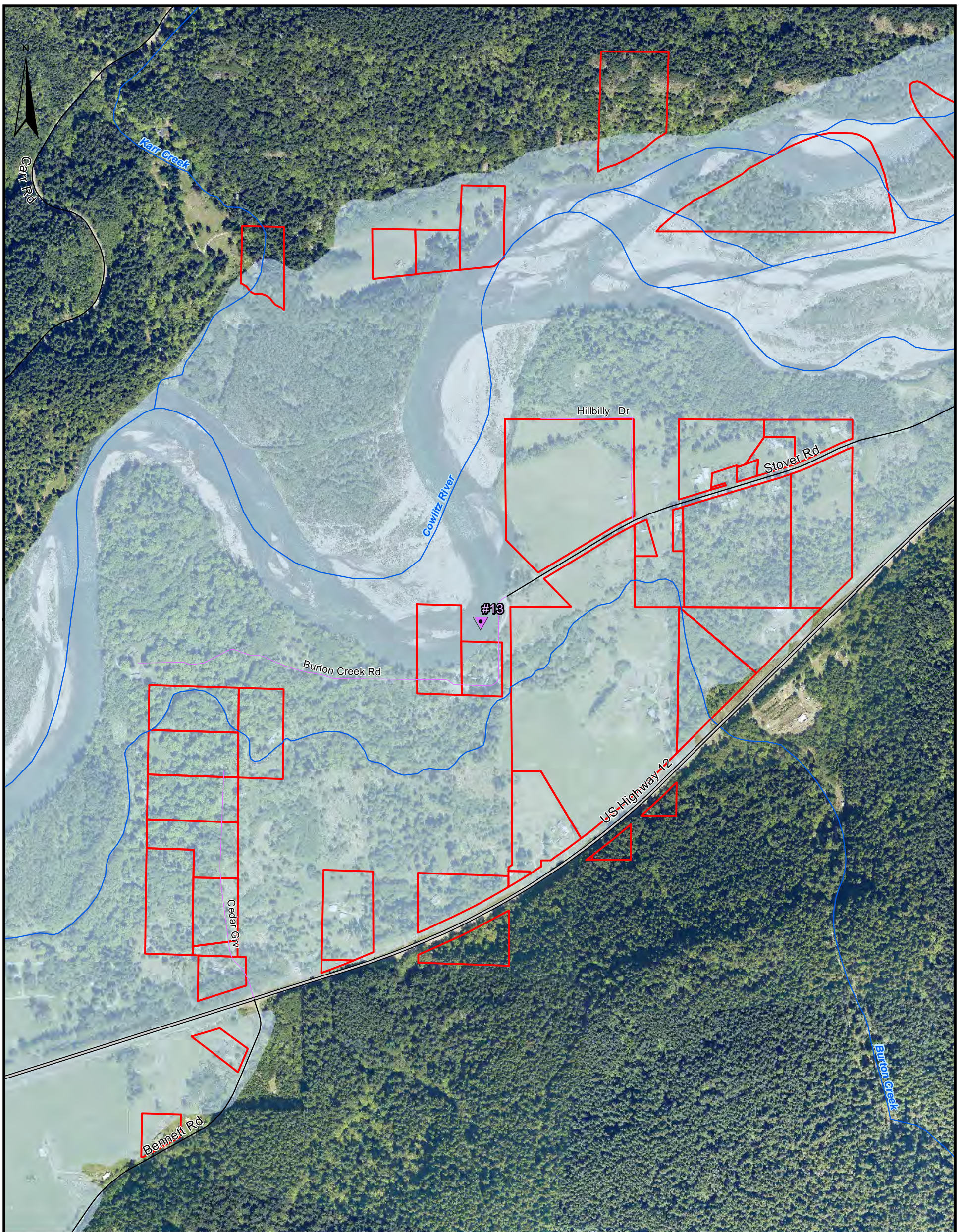
Page 20 of 22

The NFIP community of Lewis County includes all unincorporated portions of the county.

This map was compiled by Lewis County Geographic Information Services. Aerial photography from Pictometry and flown in 2013. The accuracy of the map has not been verified, and it should be used for informational purposes only. Any possible discrepancies should be brought to the attention of Lewis County Geographic Information Services.

Projection: Lambert Conformal Conic
Datum: 1983 North American Datum
U.S.G.S. State Plane Zone 5626





Repetitive Loss Area - Stover Rd Vicinity






Lewis County, Washington

Scale: 1 Inch = 700 Feet

Repetitive Loss sites from FEMA NFIP list, current as of December 31, 2011. The NFIP community of Lewis County has 54 sites total, all the result of riverine flooding, with 20 mitigated and 34 unmitigated locations. Of the 54 sites, 2 properties along Centralia Ave have been annexed by the City of Centralia since December 31, 2011.

Parcels in the SFHA w/structures were determined by matching the Assessor's structure and parcel data with GIS. There are 3,102 parcels in the NFIP community with greater than 9% of their total area contained by the SFHA. As per the CRS description for primary structures, there are 3,278 structures located on those parcels.

Repetitive Loss Area parcels were selected from within a half-mile buffer of each Repetitive Loss site. Each parcel on the list has a primary structure with more than 9% of the parcel area contained in the SFHA. Of the 447 parcels in the Repetitive Loss Areas, there are 509 primary structures located on those parcels.

-  Repetitive Loss Site (With RL No.)
-  Repetitive Loss Site - Mitigated (With RL No.)
-  Parcel in SFHA w/Structure(s)
-  FEMA Special Flood Hazard Area
-  City Limits

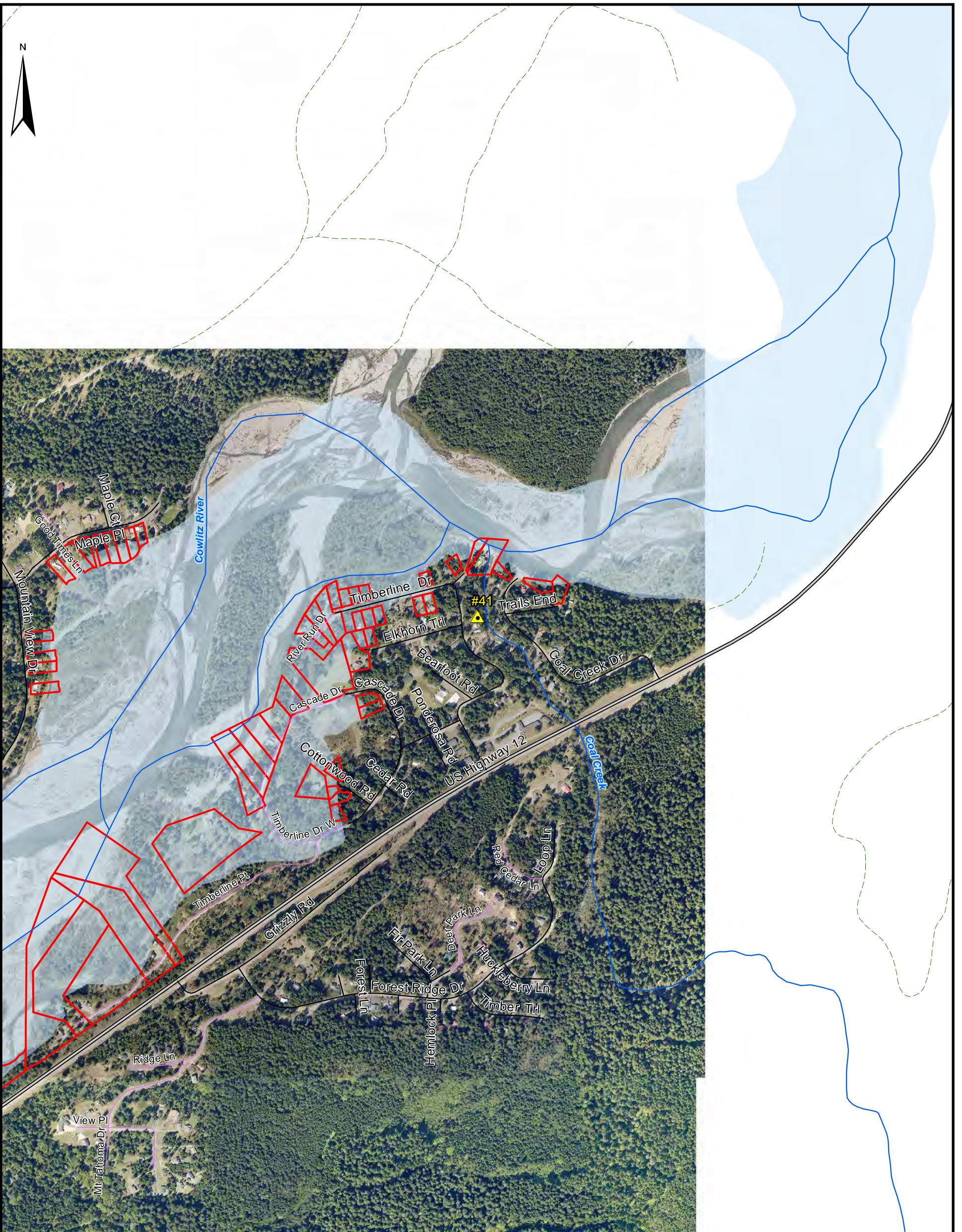
Page 21 of 22

The NFIP community of Lewis County includes all unincorporated portions of the county.

This map was compiled by Lewis County Geographic Information Services. Aerial photography from Pictometry and flown in 2013. The accuracy of the map has not been verified, and it should be used for informational purposes only. Any possible discrepancies should be brought to the attention of Lewis County Geographic Information Services.

Projection: Lambert Conformal Conic
Datum: 1983 North American Datum
U.S.G.S. State Plane Zone 5626





Repetitive Loss Area - Timberline Village Vicinity

Lewis County, Washington






Scale: 1 Inch = 700 Feet

Page 22 of 22

Repetitive Loss sites from FEMA NFIP list, current as of December 31, 2011. The NFIP community of Lewis County has 54 sites total, all the result of riverine flooding, with 20 mitigated and 34 unmitigated locations. Of the 54 sites, 2 properties along Centralia Ave have been annexed by the City of Centralia since December 31, 2011.

Parcels in the SFHA w/structures were determined by matching the Assessor's structure and parcel data with GIS. There are 3,102 parcels in the NFIP community with greater than 9% of their total area contained by the SFHA. As per the CRS description for primary structures, there are 3,278 structures located on those parcels.

Repetitive Loss Area parcels were selected from within a half-mile buffer of each Repetitive Loss site. Each parcel on the list has a primary structure with more than 9% of the parcel area contained in the SFHA. Of the 447 parcels in the Repetitive Loss Areas, there are 509 primary structures located on those parcels.

-  Repetitive Loss Site (With RL No.)
-  Repetitive Loss Site - Mitigated (With RL No.)
-  Parcel in SFHA w/Structure(s)
-  FEMA Special Flood Hazard Area
-  City Limits

The NFIP community of Lewis County includes all unincorporated portions of the county.

This map was compiled by Lewis County Geographic Information Services. Aerial photography from Pictometry and flown in 2013. The accuracy of the map has not been verified, and it should be used for informational purposes only. Any possible discrepancies should be brought to the attention of Lewis County Geographic Information Services.

Projection: Lambert Conformal Conic
Datum: 1983 North American Datum
U.S.G.S. State Plane Zone 5626

